


Complaints are represented by a graduated symbol, example sizes below:



--- 2nm from DME
 — ILS Course Sector

Revisions



TAG Farnborough Airport Ltd
Farnborough
Hampshire
GU14 6XA

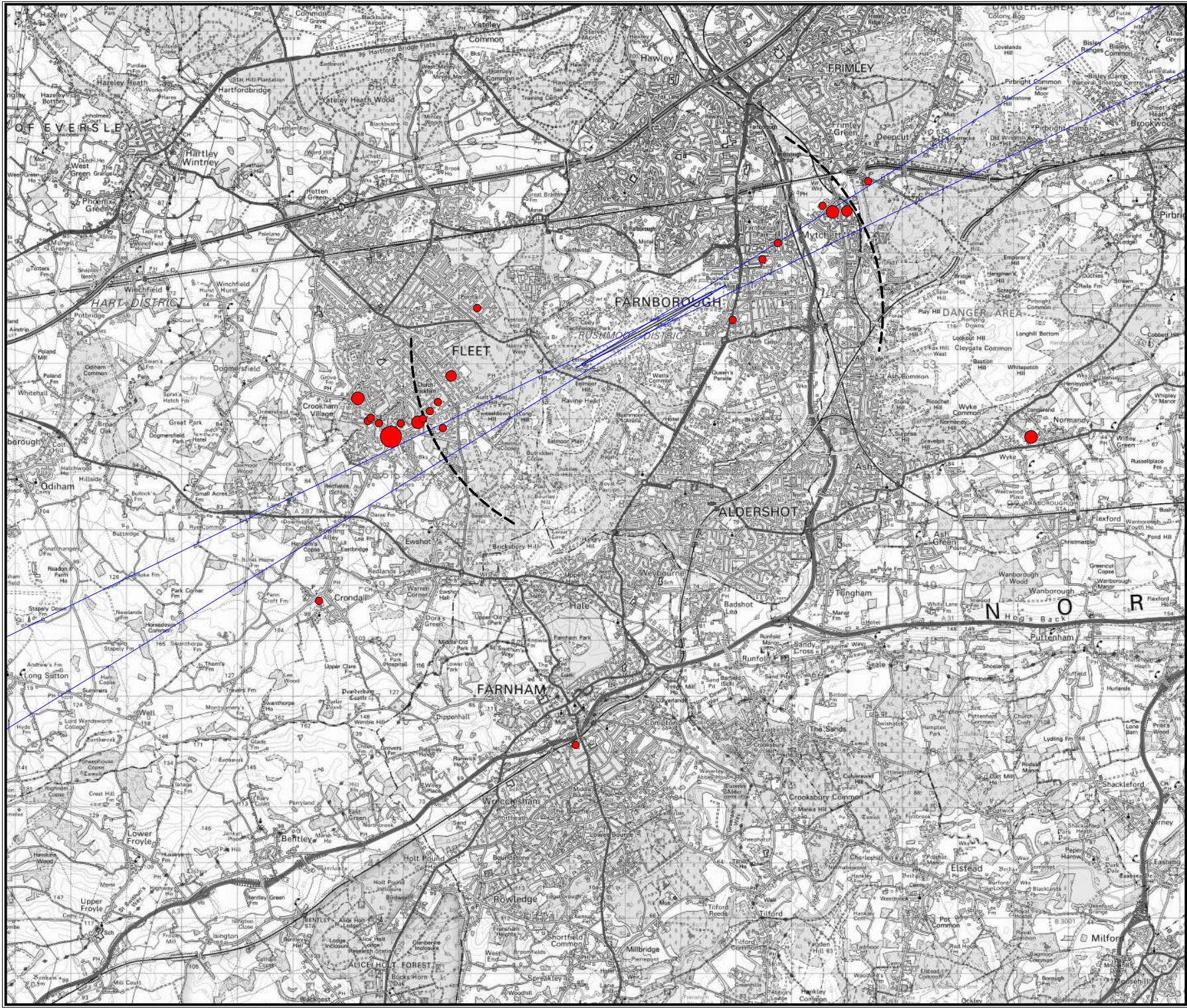
Based upon the 2013 Ordnance Survey Mastermap digital data product with the permission of the Ordnance Survey on behalf of The Controller of Her Majesty's Stationary Office, © Crown Copyright All rights reserved. TAG Farnborough Airport 100036221

Scale@A4	Date	Drawn by
1:90600	23/10/13	DB


Title
Complaints by Postcode
June 13

Drawing No.	Rev No.
GN TG A OP 2292	A

File



Complaints are represented by a graduated symbol, example sizes below:



--- 2nm from DME
 — ILS Course Sector

Revisions



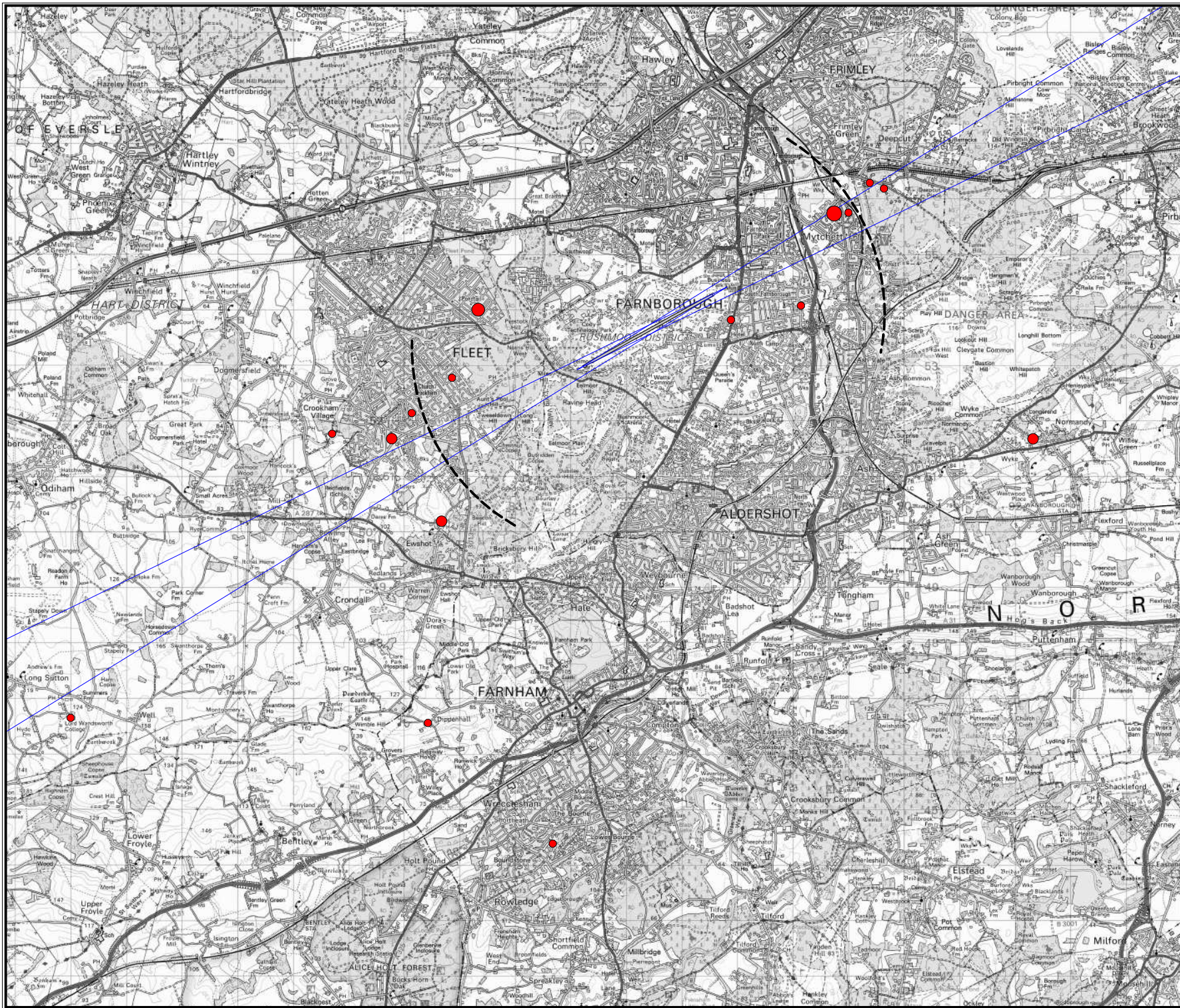
TAG Farnborough Airport Ltd
Farnborough
Hampshire
GU14 6XA

Based upon the 2013 Ordnance Survey Mastermap digital data product with the permission of the Ordnance Survey on behalf of The Controller of Her Majesty's Stationary Office, © Crown Copyright All rights reserved. TAG Farnborough Airport 100036221


Scale@A4	Date	Drawn by
1:90600	23/10/13	DB

Title
Complaints by Postcode
July 13

Drawing No.	Rev No.
GN TG A OP 2293	A
File	



Complaints are represented by a graduated symbol, example sizes below:



20
10
2

--- 2nm from DME
— ILS Course Sector

One complaint received from a postcode beyond the range of the map: GU26 6 (Hindhead)

Revisions



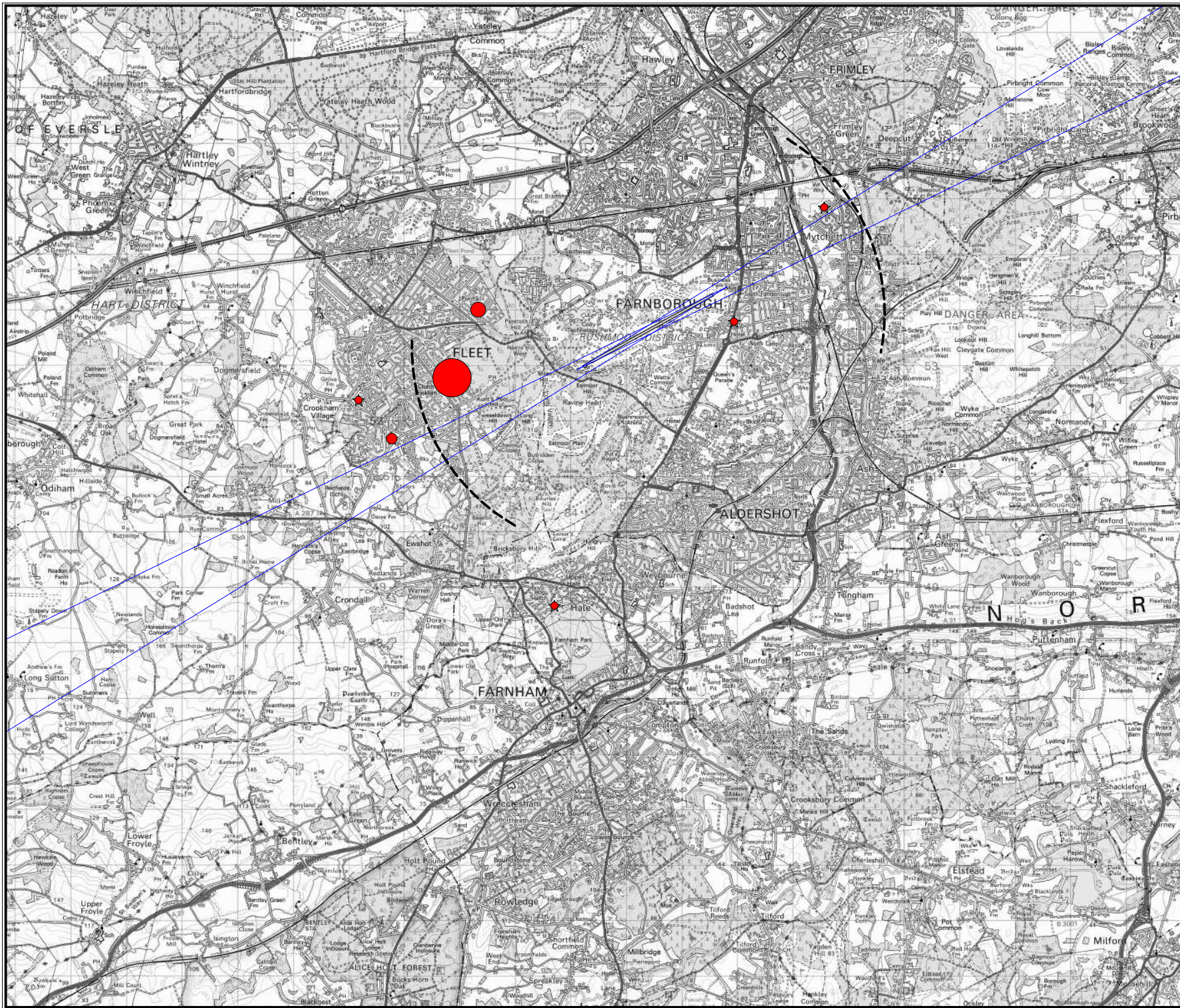
TAG Farnborough Airport Ltd
Farnborough
Hampshire
GU14 6XA

Based upon the 2013 Ordnance Survey Mastermap digital data product with the permission of the Ordnance Survey on behalf of The Controller of Her Majesty's Stationery Office. © Crown Copyright All rights reserved. TAG Farnborough Airport 100036221


Scale@A4	Date	Drawn by
1:90600	23/10/13	DB

Title
Complaints by Postcode
Aug 13

Drawing No.	Rev No.
GN TG A OP 2294	B
File	



Complaints are represented by a graduated symbol, example sizes below:



--- 2nm from DME
 — ILS Course Sector

Revisions


TAG Farnborough Airport Ltd
Farnborough
Hampshire
GU14 6XA

Based upon the 2013 Ordnance Survey Mastermap digital data product with the permission of the Ordnance Survey on behalf of The Controller of Her Majesty's Stationary Office, © Crown Copyright All rights reserved. TAG Farnborough Airport 100036221

Scale@A4	Date	Drawn by
1:90600	23/10/13	DB

Title
Complaints by Postcode
Sept 13

Drawing No.	Rev No.
GN TG A OP 2295	A

File