


Complaints are represented by a graduated symbol, example sizes below:



20  
10  
2

--- 2nm from DME  
— ILS Course Sector

The following complaints were registered at locations beyond the boundaries of this map:  
1x GU35 0

2 additional complaints were received from undisclosed postcodes

Revisions



**TAG Farnborough Airport Ltd**  
**Farnborough**  
**Hampshire**  
**GU14 6XA**

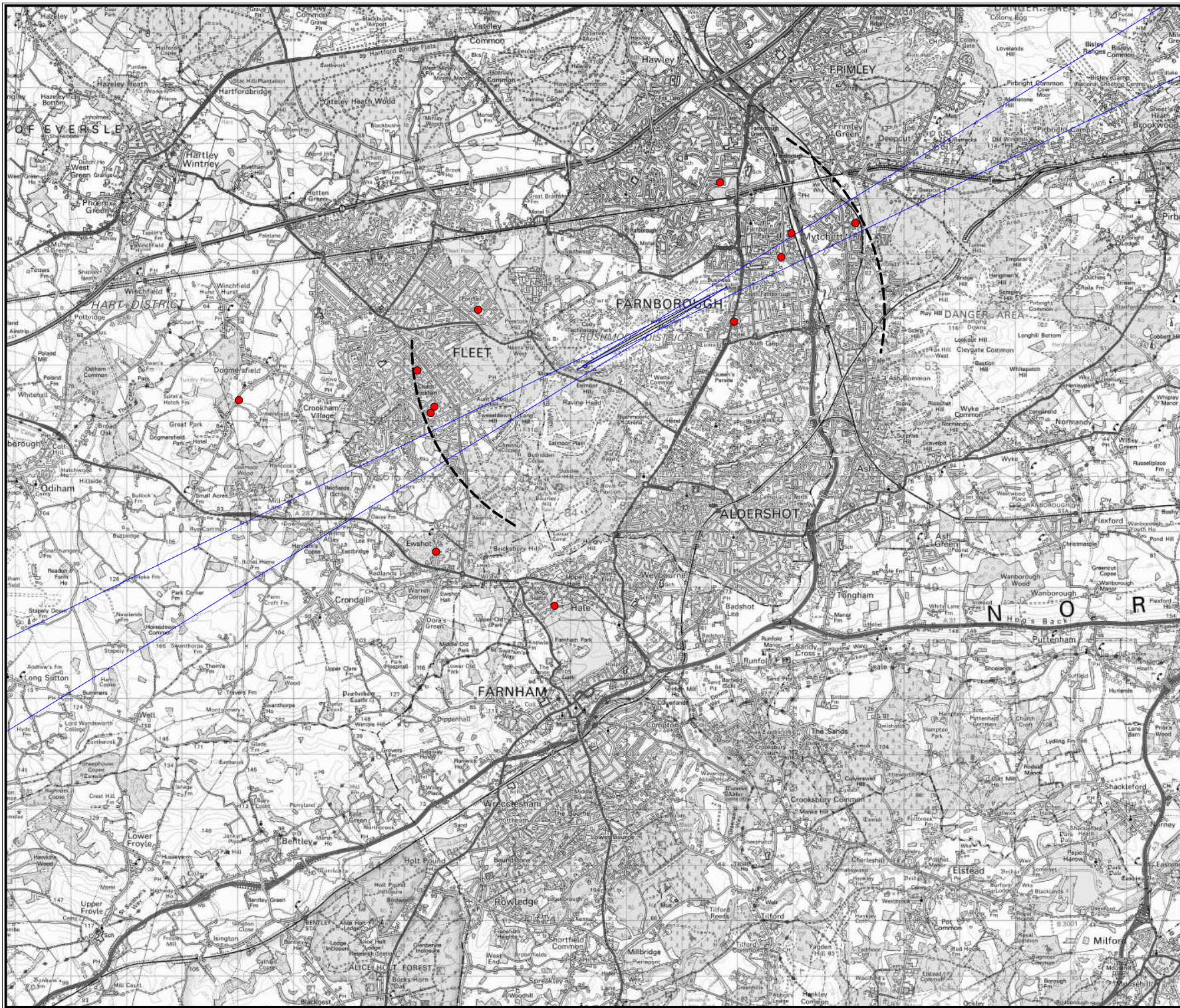
Based upon the 2013 Ordnance Survey Mastermap digital data product with the permission of the Ordnance Survey on behalf of The Controller of Her Majesty's Stationery Office. © Crown Copyright All rights reserved. TAG Farnborough Airport 100036221

Scale@A4	Date	Drawn by
1:90600	28/10/16	DB


Title  
**Complaints by Postcode**  
**Jun 16**

Drawing No.	Rev No.
<b>GN TG A OP 2641</b>	<b>B</b>
File	





Complaints are represented by a graduated symbol, example sizes below:



20  
10  
2

--- 2nm from DME  
— ILS Course Sector

The following complaints were registered at locations beyond the boundaries of this map:

- 6 x GU34 4, 1 x GU23 6
- 1 x GU21 2, 1 x GU21 4
- 1 x KT18 5, 1 x GU21 4

1 additional complaint received from undisclosed postcode

Revisions



**TAG Farnborough Airport Ltd**  
**Farnborough**  
**Hampshire**  
**GU14 6XA**

Based upon the 2013 Ordnance Survey Mastermap digital data product with the permission of the Ordnance Survey on behalf of The Controller of Her Majesty's Stationery Office. © Crown Copyright All rights reserved. TAG Farnborough Airport 100036221

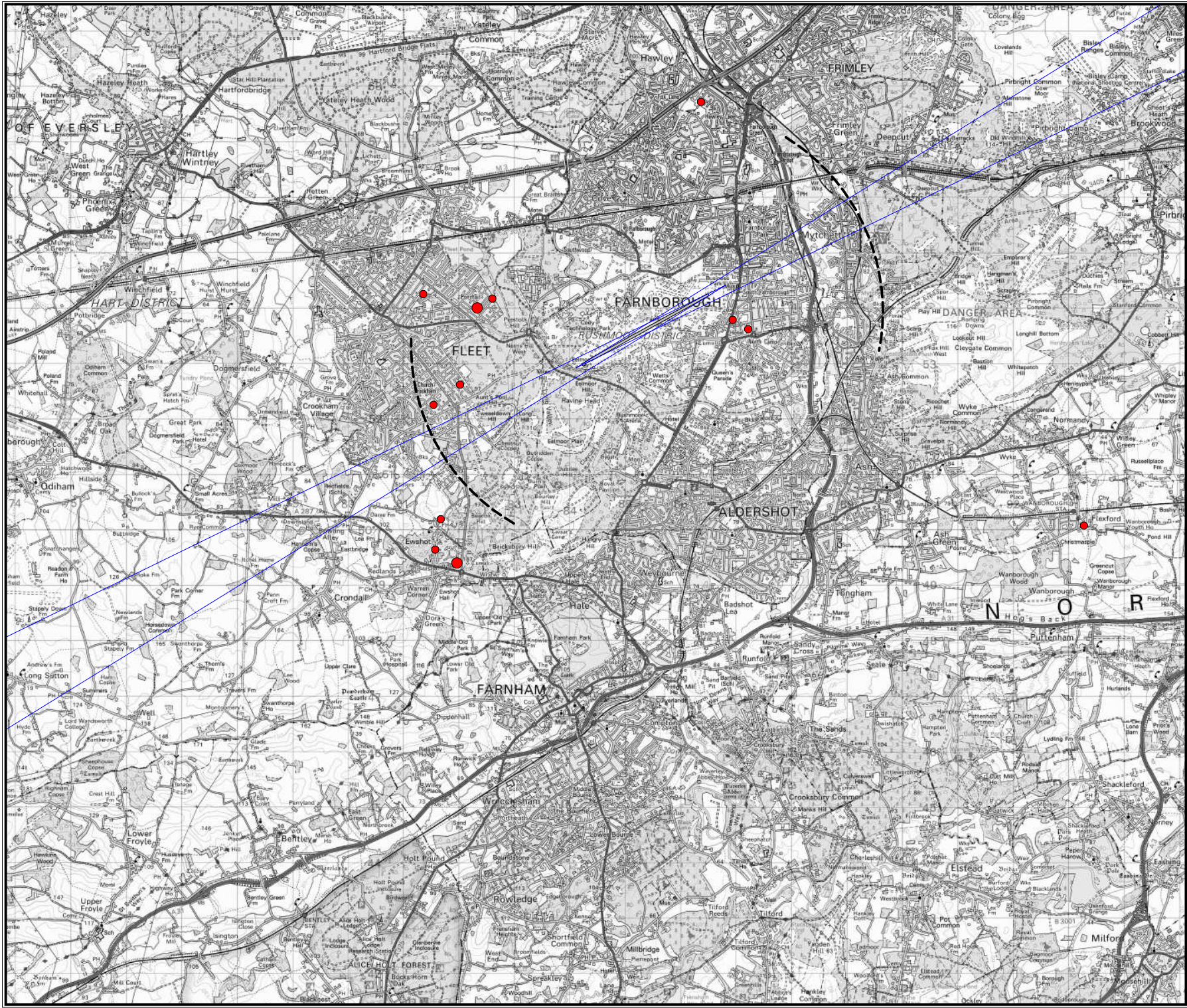
Scale@A4	Date	Drawn by
1:90600	28/10/16	DB

Title  
**Complaints by Postcode**  
**Jul 16**


Drawing No.	Rev No.
<b>GN TG A OP 2642</b>	<b>B</b>

File





Complaints are represented by a graduated symbol, example sizes below:



20  
10  
2

--- 2nm from DME  
— ILS Course Sector

The following complaints were registered at locations beyond the boundaries of this map:  
2 x GU2 4

2 additional complaints were received from undisclosed postcodes

Revisions



**TAG Farnborough Airport Ltd**  
**Farnborough**  
**Hampshire**  
**GU14 6XA**

Based upon the 2013 Ordnance Survey Mastermap digital data product with the permission of the Ordnance Survey on behalf of The Controller of Her Majesty's Stationery Office. © Crown Copyright All rights reserved. TAG Farnborough Airport 100036221

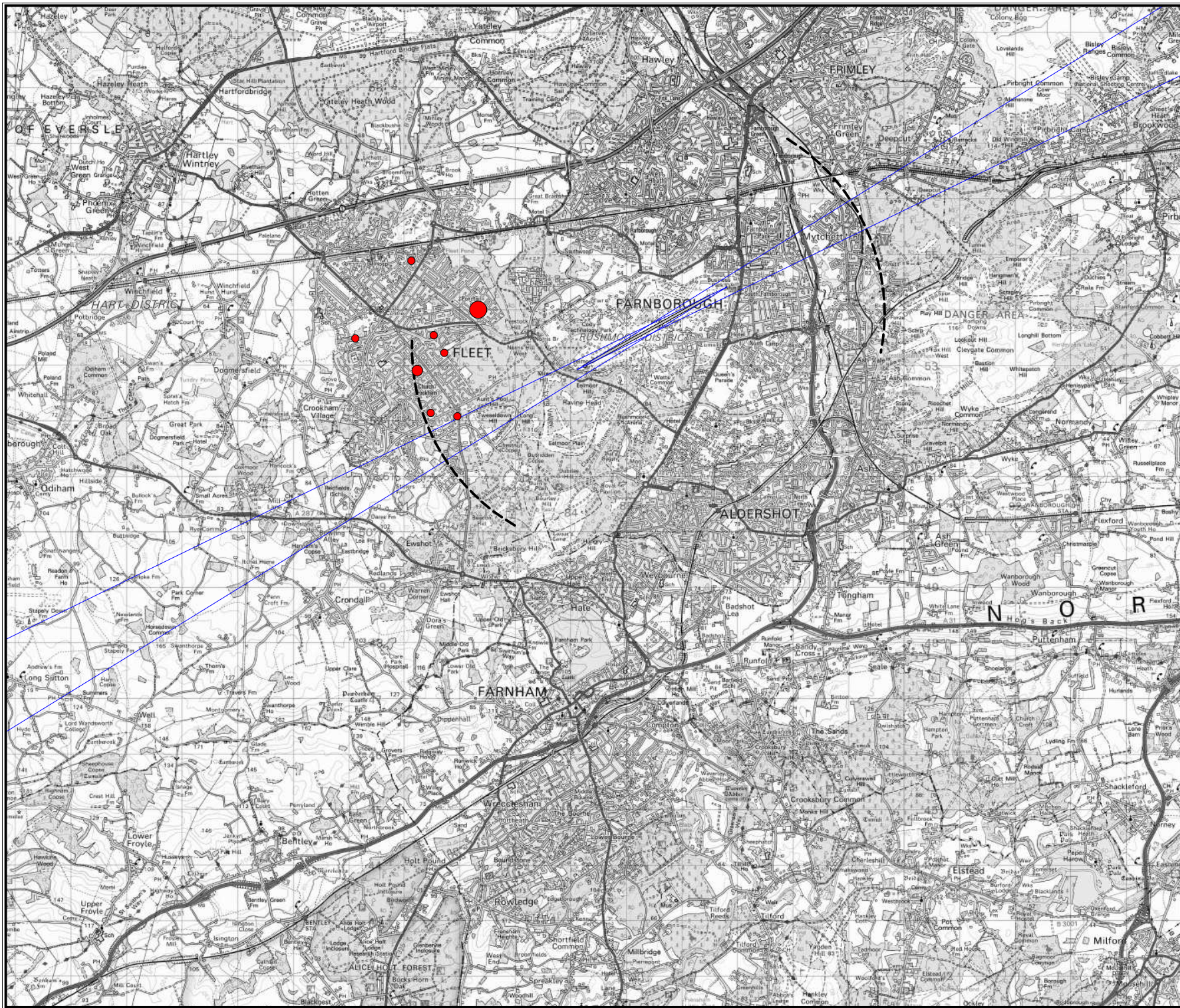
Scale@A4	Date	Drawn by
1:90600	28/10/16	DB

Title  
**Complaints by Postcode**  
**Aug 16**


Drawing No.	Rev No.
<b>GN TG A OP 2643</b>	<b>B</b>

File





Complaints are represented by a graduated symbol, example sizes below:



20  
10  
2

--- 2nm from DME  
— ILS Course Sector

The following complaints were registered at locations beyond the boundaries of this map:  
6 x GU22 7, 1 x GU21 2  
1 x GU2 4, 1 x GU27 1

Revisions



**TAG Farnborough Airport Ltd**  
**Farnborough**  
**Hampshire**  
**GU14 6XA**

Based upon the 2013 Ordnance Survey Mastermap digital data product with the permission of the Ordnance Survey on behalf of The Controller of Her Majesty's Stationery Office. © Crown Copyright All rights reserved. TAG Farnborough Airport 100036221

Scale@A4	Date	Drawn by
1:90600	28/10/16	DB

Title  
**Complaints by Postcode**  
**Sept 16**

Drawing No.	Rev No.
<b>GN TG A OP 2644</b>	<b>B</b>

File