


Complaints are represented by a graduated symbol, example sizes below:



--- 2nm from DME
 --- ILS Course Sector

Complaints are not shown where a postcode could not be determined

Revisions



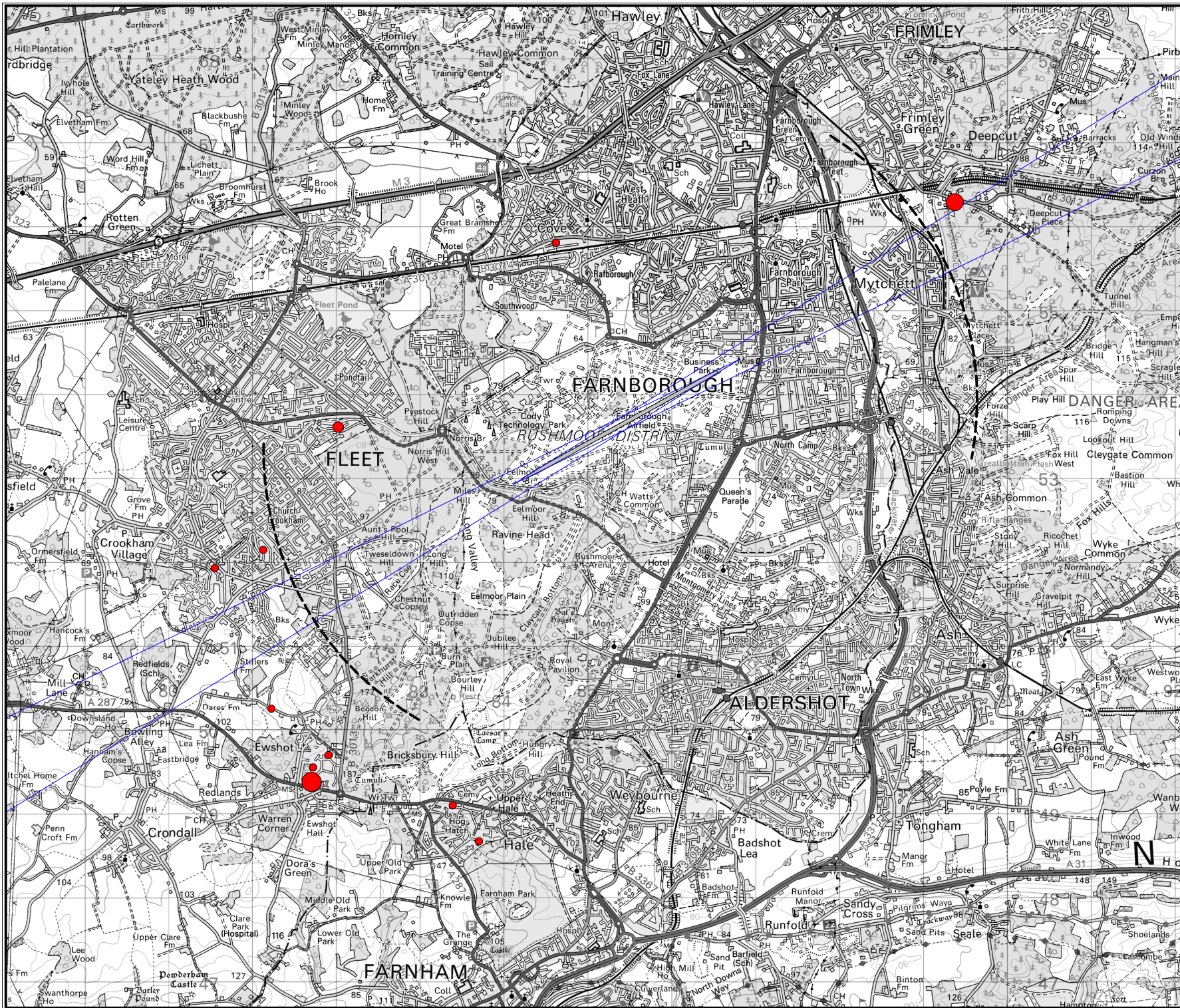
TAG Farnborough Airport Ltd
Farnborough
Hampshire
GU14 6XA

Based upon the 2007 Ordnance Survey Mastermap digital data product with the permission of the Ordnance Survey on behalf of The Controller of Her Majesty's Stationery Office. © Crown Copyright All rights reserved. TAG Farnborough Airport 100036221


| | | |
|----------|----------|----------|
| Scale@A4 | Date | Drawn by |
| 1:60 000 | 19/02/09 | JE |

Title
Complaints by Postcode
Oct 08

| | |
|------------------------|----------|
| Drawing No. | Rev No. |
| GN TG A OP 1472 | A |



Complaints are represented by a graduated symbol, example sizes below:



--- 2nm from DME
 --- ILS Course Sector

Complaints are not shown where a postcode could not be determined

Revisions



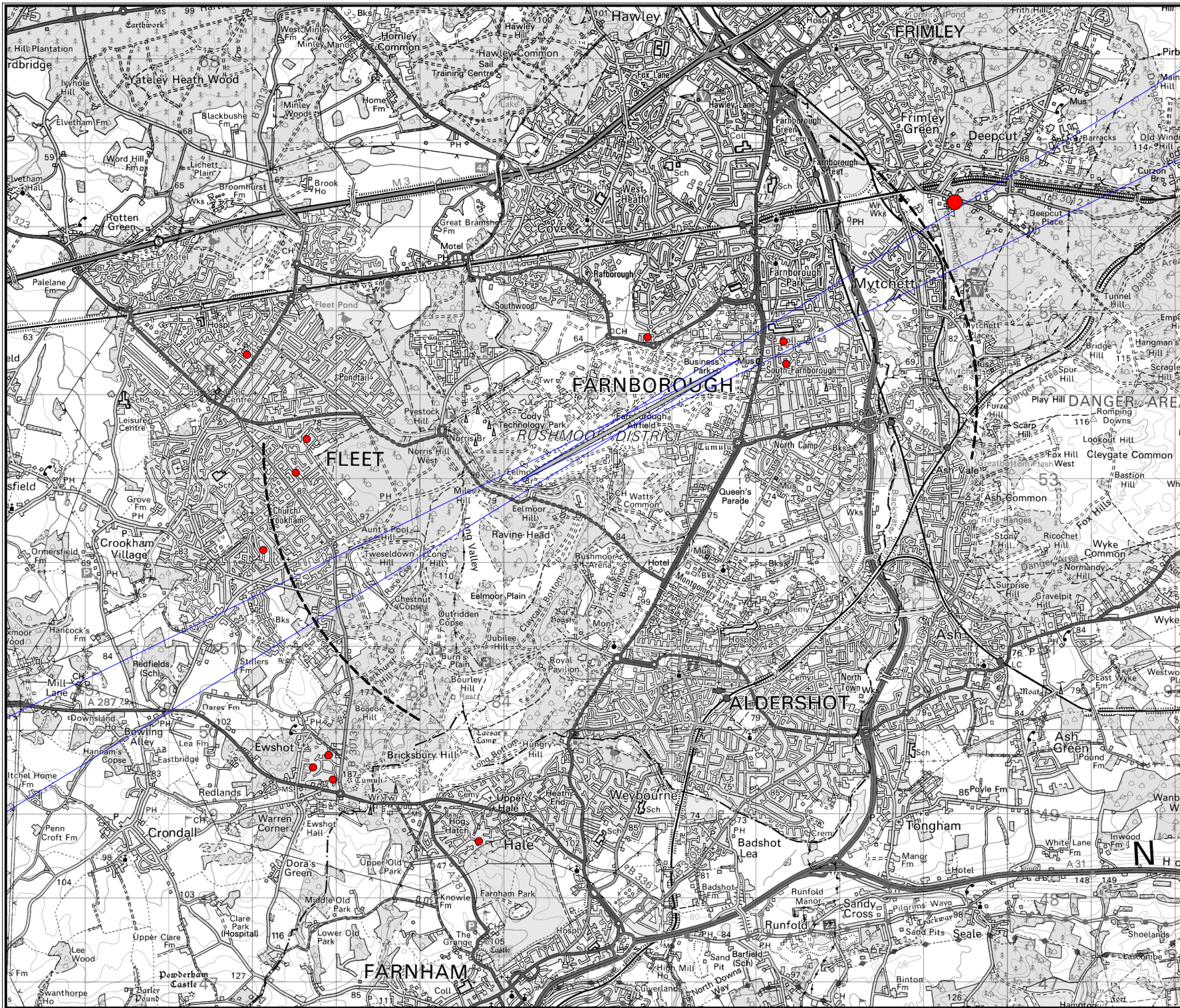
TAG Farnborough Airport Ltd
Farnborough
Hampshire
GU14 6XA

Based upon the 2007 Ordnance Survey Mastermap digital data product with the permission of the Ordnance Survey on behalf of The Controller of Her Majesty's Stationery Office. © Crown Copyright All rights reserved. TAG Farnborough Airport 100036221


| | | |
|----------|----------|----------|
| Scale@A4 | Date | Drawn by |
| 1:60 000 | 19/02/09 | JE |

Title
Complaints by Postcode
Nov 08

| | |
|------------------------|----------|
| Drawing No. | Rev No. |
| GN TG A OP 1473 | A |



Complaints are represented by a graduated symbol, example sizes below:



20
10
2

--- 2nm from DME
— ILS Course Sector

Complaints are not shown where a postcode could not be determined

Revisions



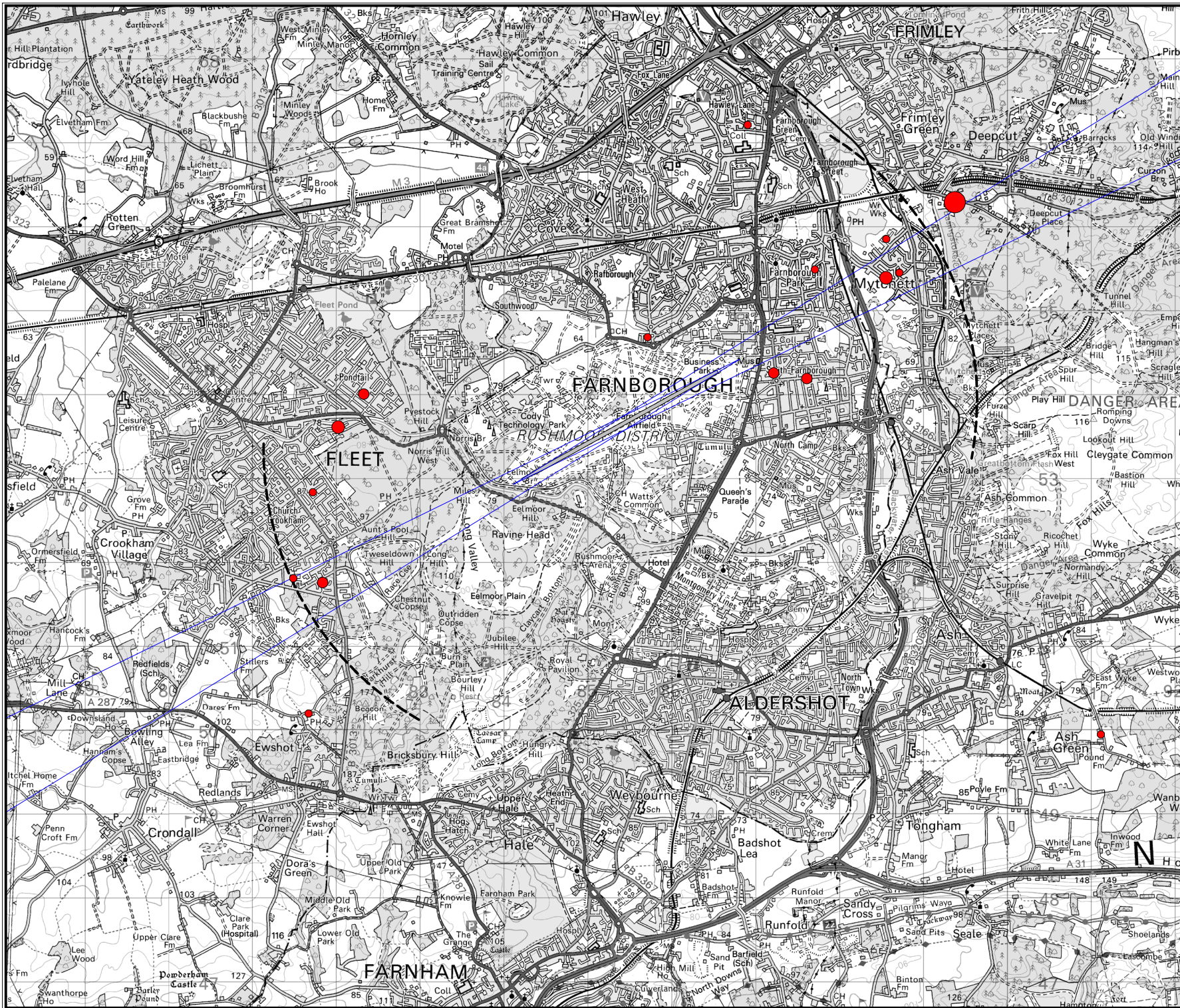
TAG Farnborough Airport Ltd
Farnborough
Hampshire
GU14 6XA

Based upon the 2007 Ordnance Survey Mastermap digital data product with the permission of the Ordnance Survey on behalf of The Controller of Her Majesty's Stationery Office. © Crown Copyright All rights reserved. TAG Farnborough Airport 100036221


| | | |
|----------|----------|----------|
| Scale@A4 | Date | Drawn by |
| 1:60 000 | 19/02/09 | JE |

Title
Complaints by Postcode
Dec 08

| | |
|------------------------|----------|
| Drawing No. | Rev No. |
| GN TG A OP 1474 | A |
| File | |



Complaints are represented by a graduated symbol, example sizes below:



--- 2nm from DME
 — ILS Course Sector

Complaints are not shown where a postcode could not be determined

Revisions



TAG Farnborough Airport Ltd
Farnborough
Hampshire
GU14 6XA

Based upon the 2007 Ordnance Survey Mastermap digital data product with the permission of the Ordnance Survey on behalf of The Controller of Her Majesty's Stationery Office. © Crown Copyright All rights reserved. TAG Farnborough Airport 100036221

| | | |
|----------|----------|----------|
| Scale@A4 | Date | Drawn by |
| 1:60 000 | 19/02/09 | JE |

Title
Complaints by Postcode
Jan 09

| | |
|------------------------|----------|
| Drawing No. | Rev No. |
| GN TG A OP 1475 | A |
| File | |